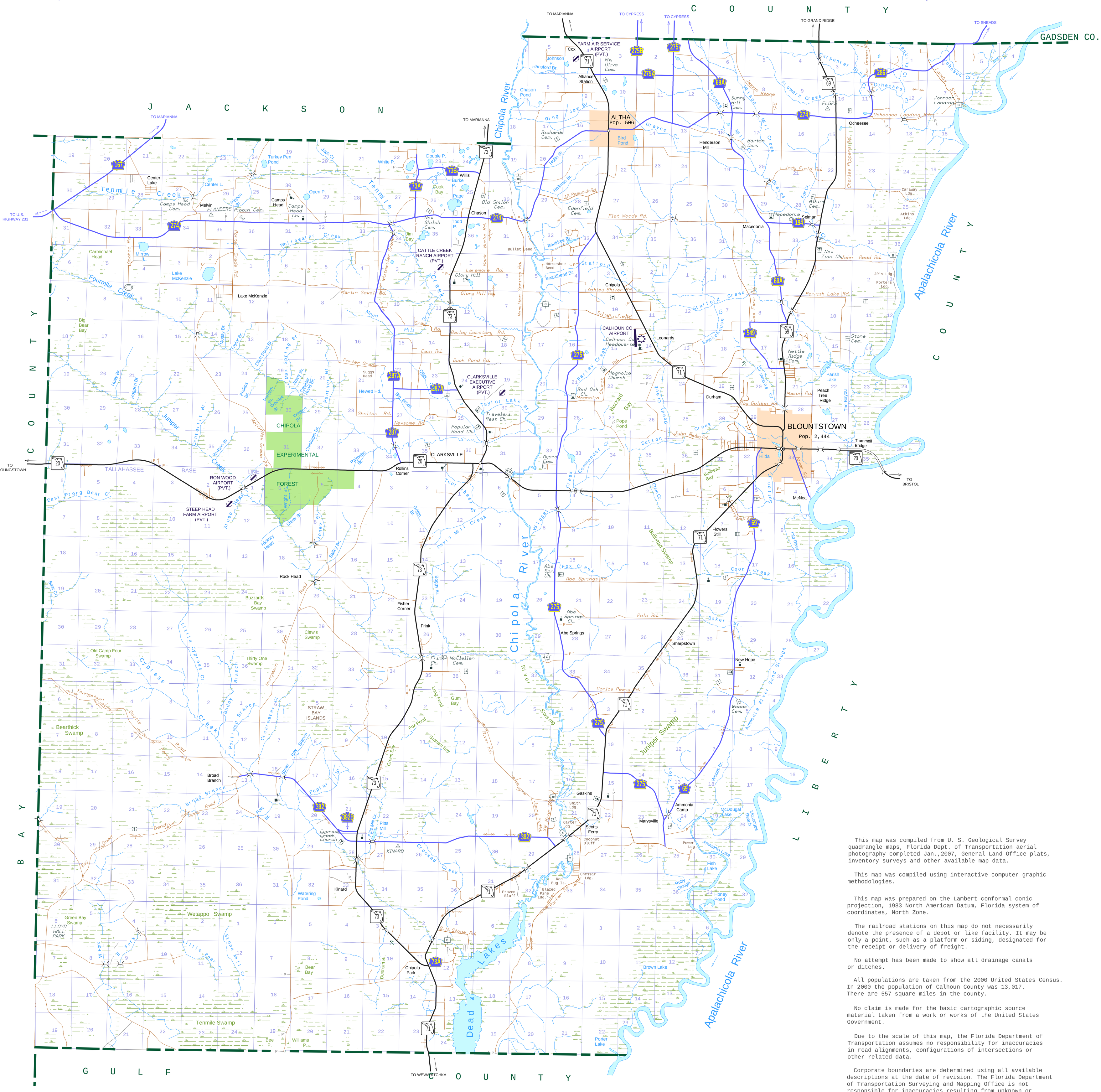

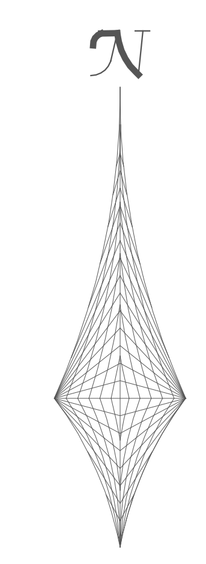

GENERAL LEGEND

DIVIDED STATE HIGHWAY
STATE HIGHWAY
COUNTY HIGHWAY
LOCAL HARD SURFACE ROAD
LOCAL IMPROVED SURFACE ROAD
LOCAL UNIMPROVED SURFACE ROAD
PRIVATE ROAD
STATE ROUTE
COUNTY ROUTE
COMMERCIAL OR MUNICIPAL AIRPORT
LANDING AREA OR STRIP
CANAL OR DRAINAGE DITCH
NARROW STREAM
WIDE STREAM
LAKE, RESERVOIR OR POND
MEANDERED LAKE
MARSH OR SWAMP
HIGHWAY BRIDGE
COUNTY BOUNDARY LINE
CIVIL TOWNSHIP BOUNDARY
SECTION LINE

COUNTY SEAT
OTHER CITY OR VILLAGE
INCORPORATED AREA
STATE FOREST
PARK WITH BOAT RAMP
BOAT RAMP
POST OFFICE
SCHOOL
CHURCH
CEMETERY
CHURCH WITH CEMETERY
MINE OR QUARRY
FIRE CONTROL HEADQUARTERS
LOOKOUT TOWER
CORRECTIONAL INSTITUTION
POWER SUBSTATION
SOLID WASTE MANAGEMENT FACILITY
COMMUNICATIONS FACILITY
LOCKED GATE OR FENCE
TRIANGULATION STATION
LOCATION OF SYMBOL

This map was compiled from U. S. Geological Survey quadrangle maps, Florida Dept. of Transportation aerial photography completed Jan.,2007, General Land Office plats, inventory surveys and other available map data.

This map was compiled using interactive computer graphic methodologies.

This map was prepared on the Lambert conformal conic projection, 1983 North American Datum, Florida system of coordinates, North Zone.

The railroad stations on this map do not necessarily denote the presence of a depot or like facility. It may be only a point, such as a platform or siding, designated for the receipt or delivery of freight.

No attempt has been made to show all drainage canals or ditches.

All populations are taken from the 2000 United States Census. In 2000 the population of Calhoun County was 13,017. There are 567 square miles in the county.

No claim is made for the basic cartographic source material taken from a work or works of the United States Government.

Due to the scale of this map, the Florida Department of Transportation assumes no responsibility for inaccuracies in road alignments, configurations of intersections or other related data.

Corporate boundaries are determined using all available descriptions at the date of revision. The Florida Department of Transportation Surveying and Mapping Office is not responsible for inaccuracies resulting from unknown or unobtainable information.

Maps of this series are in the public domain. The maps are compiled and published using public tax monies and are copyrighted to prevent reproduction and resale for profit.

For the price and availability of this map, contact Maps and Publications, Florida Department of Transportation, Tallahassee, FL 32399-0450. Phone (850) 414-4050.

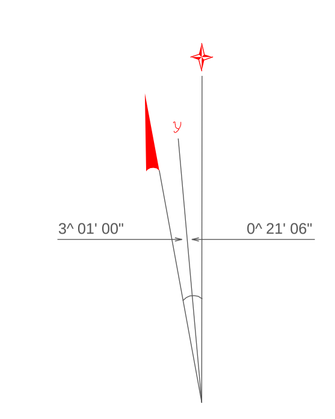

GRID NORTH AT TRIANGULATION STATION " KINARD" IS 0°21'06" WEST OF TRUE NORTH
IN AUGUST, 2007 MAGNETIC NORTH IS 3°01'00" WEST OF TRUE NORTH
ANNUAL MAGNETIC CHANGE IS 5' WESTWARD

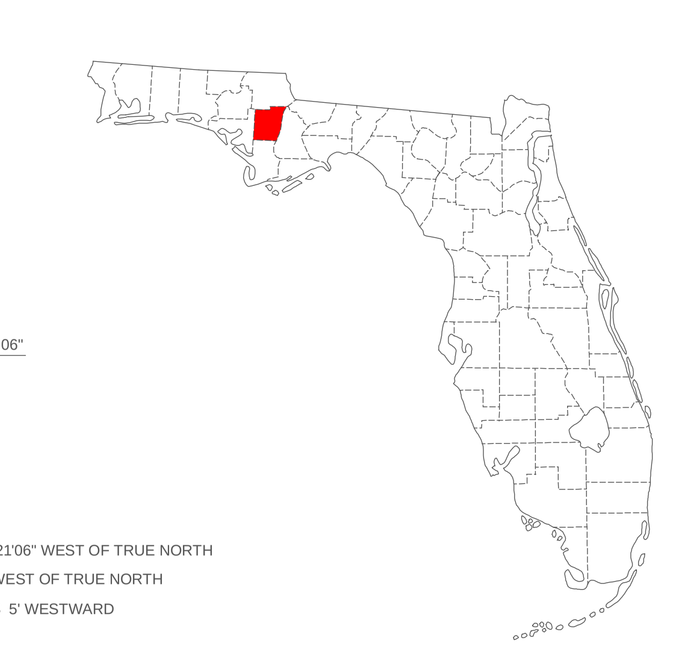

GENERAL HIGHWAY MAP
CALHOUN COUNTY
FLORIDA

PREPARED BY THE
SURVEYING AND MAPPING OFFICE
STATE OF FLORIDA
DEPARTMENT OF TRANSPORTATION
IN COOPERATION WITH THE
U.S. DEPARTMENT OF TRANSPORTATION
FEDERAL HIGHWAY ADMINISTRATION

SCALE (0–4 MILES; 0–6 KILOMETERS)

AUGUST, 2007

COPYRIGHT FLORIDA DEPARTMENT OF TRANSPORTATION 2007

REVISIONS	
FEATURES	DATE
State Maintained Roads	January, 2007

Roger D. Whitehead